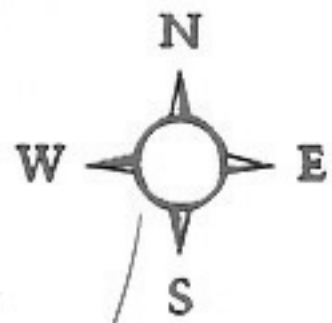



NABAKWASI RIVER CANOE ROUTE

LEGEND

- CAMP SITE △ •
- PORTAGE LENGTH 100 M (METRES)
- PORTAGE NUMBER P 1
- RECOMMENDED DIRECTION OF TRAVEL
- MAP SCALE kilometres



TO TIMMINS

MATTAGAMI RESERVE RD

LODGE

FINISH OPTION 1

HWY 144

HWY 661

START

GOGAMA

RAILWAY

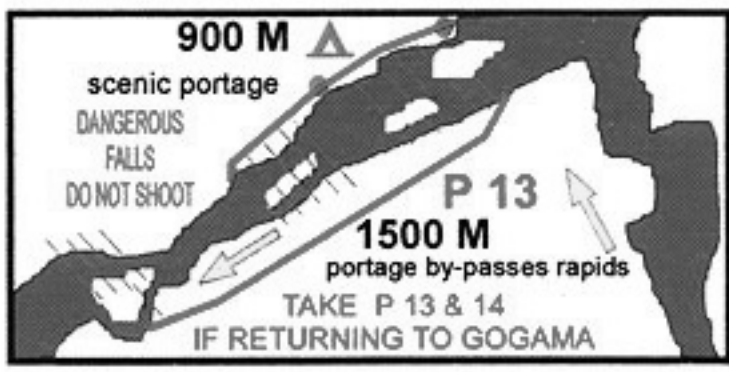
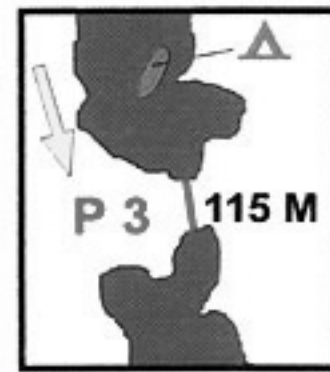
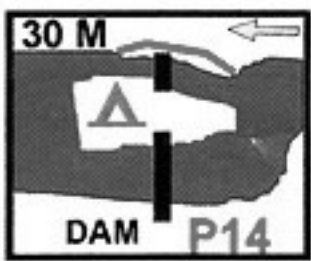
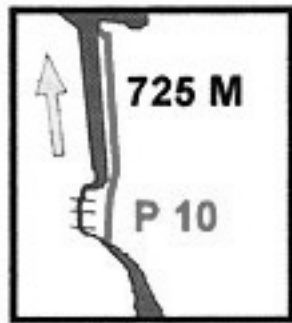
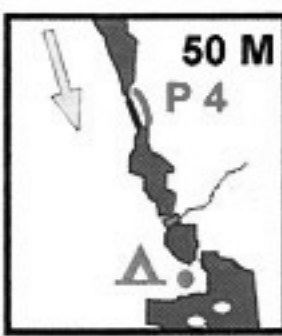
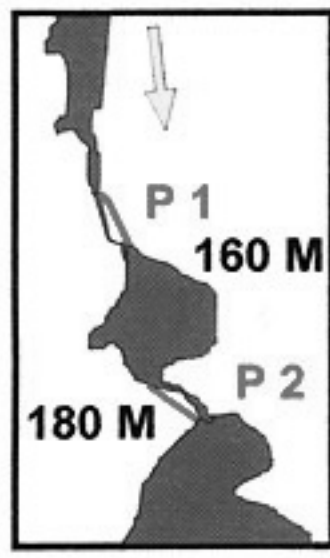
MINISINAKWA LAKE

NOBLE RIVER

DUCKBREAST LAKE

MINISINAKWA RIVER

NABAKWASI RIVER



GROVES LAKE

HANNOVER LAKE

LONDONDERRY LAKE

HANOVER CREEK

DONNEGANA RIVER

P 1
P 2

P 3

P 4

P 14

P 13

P 12
P 11
P 10

5 6 7 8 9

